



















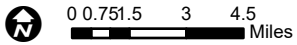
Proposed City of Houston Sidewalk Service Areas

-  Freeways
-  Major Roads
-  Full City Limits

Service Areas

-  1
-  2
-  3
-  4
-  5
-  6
-  7
-  8
-  9
-  10
-  11
-  12
-  13
-  14
-  15

Source: COHGIS Database
Date: May 20, 2022
Reference: PJ25020



This map is made available for reference purposes only and should not be substituted for a survey product. The City of Houston will not accept liability of any kind in conjunction with its use.



**PLANNING &
DEVELOPMENT
DEPARTMENT**

